

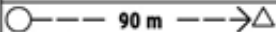
Frome Gorge 12/12/2020			Frome Gorge 12/12/2020			Frome Gorge 12/12/2020		
Yellow	2.0 km	50 m	Short Green	3.8 km	140 m	Orange	2.9 km	90 m
▶		Start: Vegetation Boundary bend	▶		—	▶		Start: Vegetation Boundary bend
1	109	Thicket, SE. Side	1	101	∩	1	109	Thicket, SE. Side
2	108	Path, N. End	2	102	⊙	2	104	Bench
3	104	Bench	3	105	↑	3	101	Re-entrant
4	103	Vegetation Boundary bend	4	110	△	4	103	Vegetation Boundary bend
5	106	Path, N. End	5	111	∪	5	105	N. Crag, Foot
6	107	Bridge, S. Side	6	115	∴	6	106	Path, N. End
7	110	Single Tree, N. Side	7	118	↑	7	107	Bridge, S. Side
8	112	Thicket, N. Side	8	119	○	8	111	Small Depression
9	113	Thicket, NW. Side	9	131	∩	9	115	Vegetation Boundary
10	114	Single Tree, S. Side	10	130	∩	10	118	N. Crag, Foot
11	117	Vegetation Boundary bend	11	133	△	11	119	Hide (pile of sticks)
12	116	Crossing Point	12	127	⊗	12	117	Vegetation Boundary bend
		Navigate 120 m to Finish	13	125	∩	13	116	Crossing Point
			14	124	•	14	114	Single Tree, S. Side
			15	121	⊗	15	110	Single Tree, N. Side
			16	120	↖	16	112	Thicket, N. Side
			17	116	⊥	17	113	Thicket, NW. Side
					120 m			Navigate 110 m to Finish

Frome Gorge 12/12/2020

Green	4.4 km	170 m
▷	>	<
1 110	△	○
2 115	>	
3 118	↑ mm	L
4 119	○	
5 131	∩	
6 130	∩	
7 129	mm	F
8 128	⊗	○
9 126	⊥	○

Cross at zebra crossing

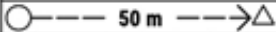
Turn over map



▷	⊥	○
10 135	△	
11 136	↑ mm	L
12 137	○	○
13 144	U	
14 145	→ ↘	L
15 146	∩	
16 143	>	
17 138	∕ ∕ Y	○
18 139	∕ ∕ Y	
19 140	∕ <	
20 141	△	○
21 142	↘ <	

Timed out road crossing- 1 minute.

Turn over map



▷	↘ <	
22 123	⊥	○
23 122	∕ <	
24 120	↖ △	○
25 116	⊥	




Frome Gorge 12/12/2020

Blue	5.6 km	230 m
▷	∕	←
1 101	∩	
2 102	⊗	
3 105	↑ mm	L
4 110	△	○
5 115	>	
6 118	↑ mm	L
7 119	○	
8 131	∩	
9 130	∩	
10 129	mm	F
11 133	△	
12 127	⊗ <	○
13 126	⊥	○

Cross at zebra crossing

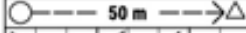
Turn over map



▷	⊥	○
14 135	△	
15 136	↑ mm	L
16 137	○	○
17 147	⊗	○
18 146	∩	
19 145	→ ↘	L
20 144	U	
21 143	>	
22 138	∕ ∕ Y	○
23 139	∕ ∕ Y	
24 140	∕ <	
25 141	△	○
26 142	↘ <	

Timed out road crossing- 1 minute.

Turn over map



▷	∕ <	
27 123	⊥	○
28 122	∕ <	
29 120	↖ △	○
30 116	⊥	



Frome Gorge 12/12/2020

Brown	7.1 km	300 m
▷	∕	←
1 101	∩	
2 102	⊗	
3 105	↑ mm	L
4 110	△	○
5 111	U	
6 115	>	
7 114	△	○
8 118	↑ mm	L
9 119	○	
10 121	⊗	○
11 124	•	○
12 125	∩	
13 127	⊗ <	○
14 133	△	
15 130	∩	
16 131	∩	
17 132	○	○
18 129	mm	F
19 128	⊗	○
20 126	⊥	○

Cross at zebra crossing

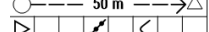
Turn over map



▷	⊥	○
21 135	△	
22 136	↑ mm	L
23 137	○	○
24 144	U	
25 145	→ ↘	L
26 147	⊗	○
27 148	∩	○
28 149	∩	○
29 150	∩ ⊗	○
30 146	∩	
31 143	>	
32 138	∕ ∕ Y	○
33 139	∕ ∕ Y	
34 140	∕ <	
35 141	△	○
36 142	↘ <	

Timed out road crossing- 1 minute.

Turn over map



▷	∕ <	
37 123	⊥	○
38 122	∕ <	
39 120	↖ △	○
40 116	⊥	

